

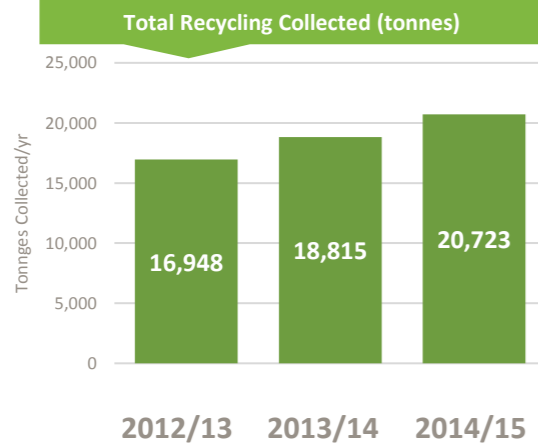
# Waltham Forest

## Waste and Recycling Fact Sheet

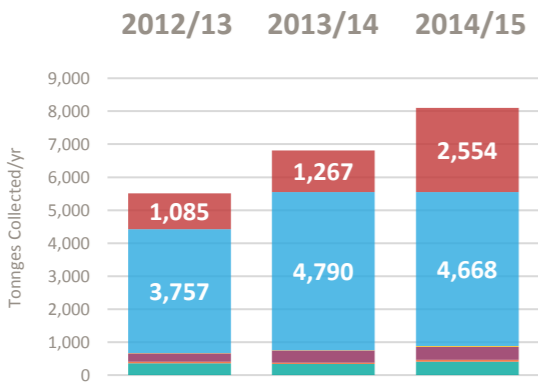


- Paper and Card
- Plastics
- Metals
- Glass
- Wood
- Other Target
- Co-mingled Materials

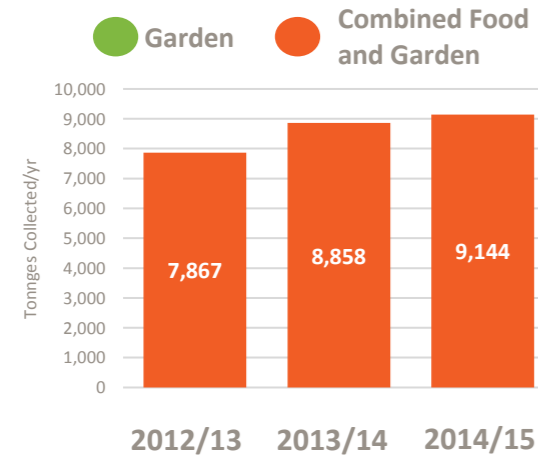
### Household



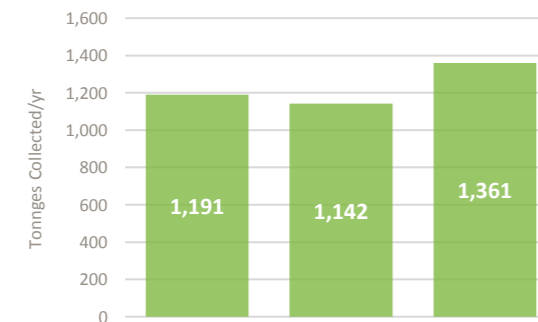
### HWRC



### Household



### HWRC



## DRY RECYCLING

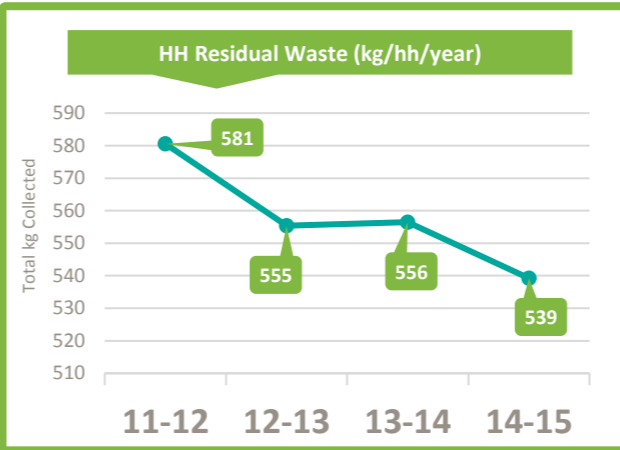
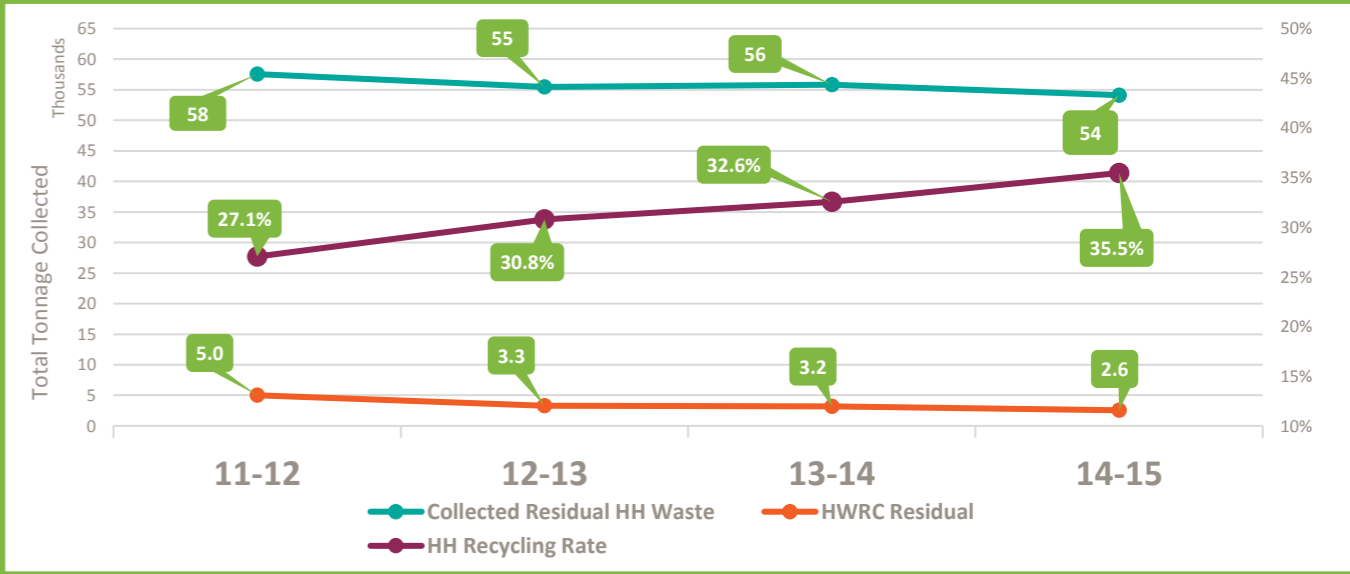
Residual	Dry Recycling	Organics
Weekly	Fully co-mingled Weekly	Combined Food and Garden (fortnightly in winter) Weekly
64,136 Households	64,136 Households	45,868 Households
		No Separate Food
Weekly	Weekly	
32,764 Households	32,764 Households	

**Kerbside**

**Flats Service**

**Bulky**

Free - No limit on number of collections, 5 items per collection. Looking to introduce a max number of free collections pa.



### CONTRACTS

Collection	Service	Outsourced
Collection	Start	Oct 2011
	End	Oct 2019
	Extension	Unknown
Disposal	Contractor	Kier
	Contract	Outsourced
	Contract Start Data	Dec 2014
	Contract End Data	Dec 2025
Disposal	Option to Extend	Unknown
	Appointed Contractor	London Waste Ltd

## ORGANICS

Total Households	98,279
Total Population	258,249
IMD Score	35
% B.A.M.E Population	47.9%
Rural Including Hub Town (%)	0.0%
Rural-Urban Classification	6

### Housing Type

- Detached: 27%
- Semi-Detached: 17%
- Terraced: 37%
- Purpose-Built Flats: 2%
- Converted Flats: 12%
- Flat in Commercial Building: 5%

### Political

Lab control

- Conservative
- Labour
- Lib Dem
- UKIP
- Green
- Other

### Housing Ownership

- Owned: 50%
- Shared Ownership: 1%
- Social Rented: 22%
- Private Rented: 26%
- Living Rent Free: 1%

### Nearest Neighbour

Rank	Neighbourhood	Recyc Rate (%)
1	Croydon LB	39.9%
2	Greenwich LB	34.3%
3	Enfield LB	38.5%
4	Haringey LB	37.3%

